


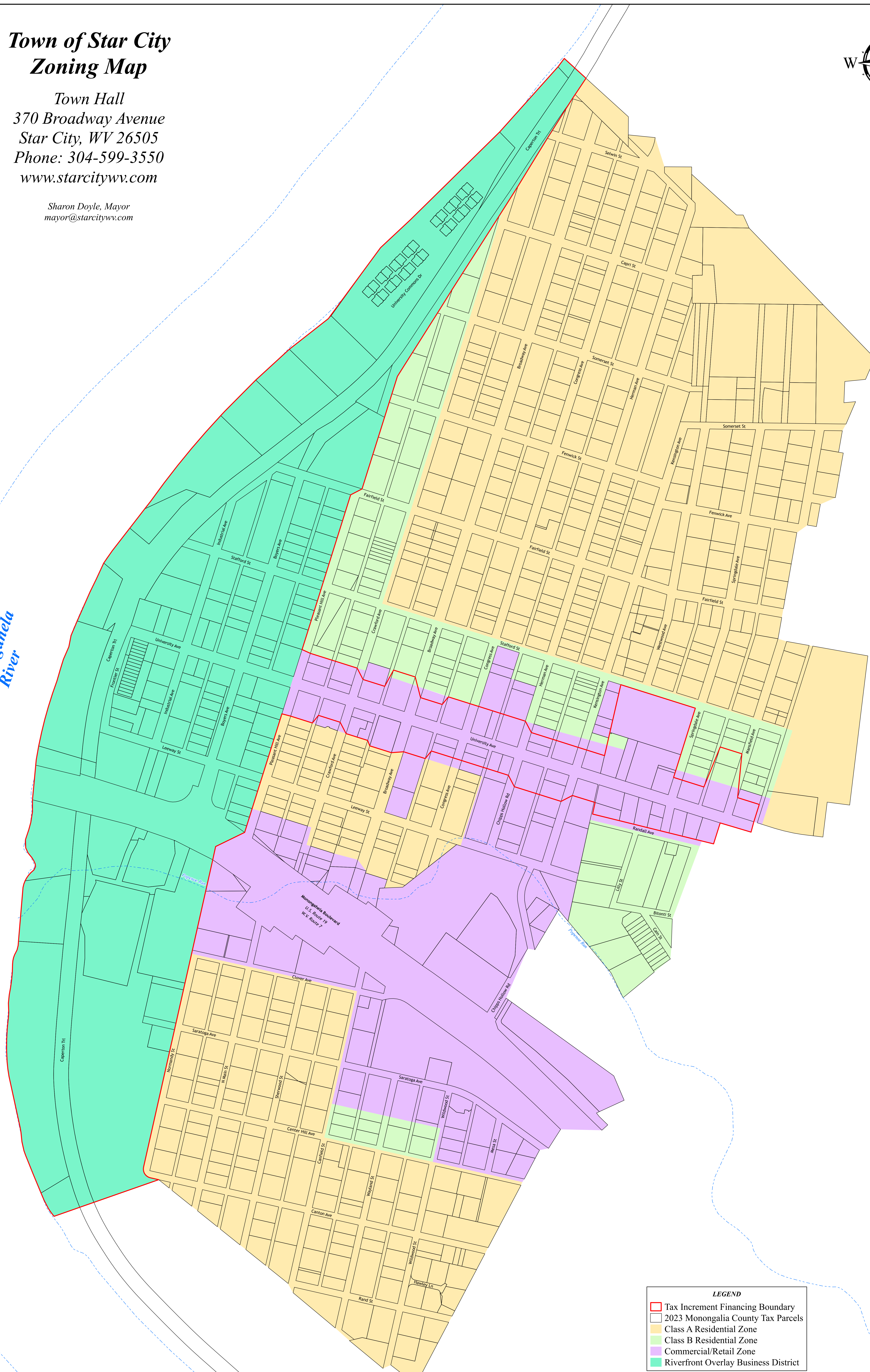
# Town of Star City Zoning Map

Town Hall  
370 Broadway Avenue  
Star City, WV 26505  
Phone: 304-599-3550  
www.starcitywv.com

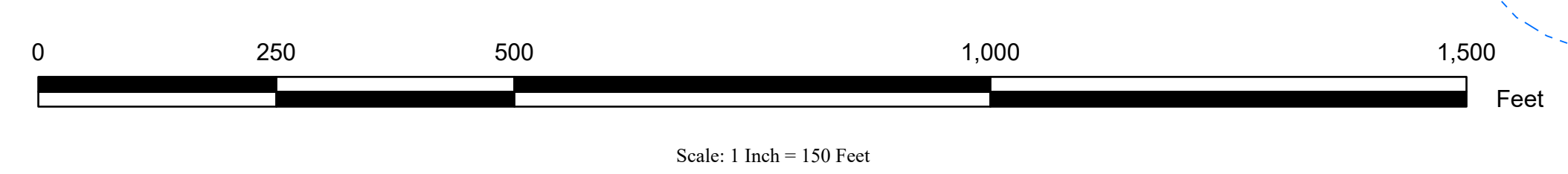
Sharon Doyle, Mayor  
mayor@starcitywv.com



Monongahela  
River



LEGEND	
	Tax Increment Financing Boundary
	2023 Monongalia County Tax Parcels
	Class A Residential Zone
	Class B Residential Zone
	Commercial/Retail Zone
	Riverfront Overlay Business District



Notes:  
Any request for a zoning district change must be presented in writing to the responsible Town of Star City official.

Parcel lines, street names, and water features shown hereon are derived from georeferenced information provided by the West Virginia Geographic Information System Technical Center (<https://www.wvgis.wvu.edu/>). This map is a graphical representation and is only intended to illustrate the extents of zoning districts within Star City.

Map Prepared By:  
**TRIAD**  
TRIAD ENGINEERING, INC.  
1097 Chaplin Road  
Martinsburg, WV 26501  
Phone: 304-296-2562  
www.triadeng.com  
Drawn by Kevin Brinkert, PS  
Map Revision Date: October 11, 2024